


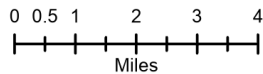
Umpqua Fires

Branch I
OR-UPF-000357

Public Information Map

09/09/2023

-  Closure
-  Contained
-  Uncontained Fire Edge
-  Fire Area
-  Bureau of Land Management (BLM)
-  Department of Defense (DOD)
-  Local Government
-  US Forest Service (USFS)



Disclaimer:

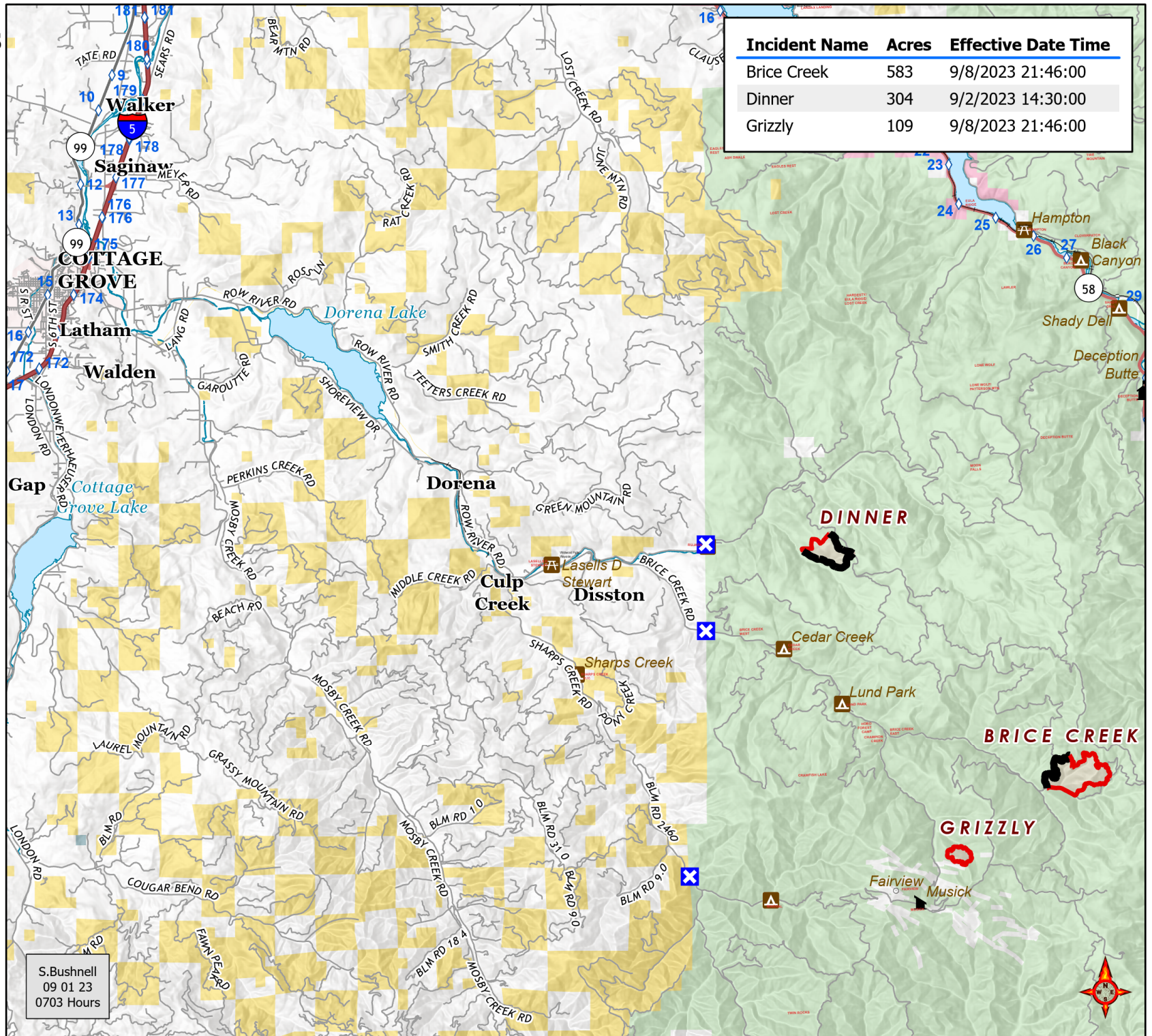
While NW IMT12 makes every effort to represent the data shown on these maps as completely and accurately as possible, no warranty is given, expressed or implied, as to the accuracy, reliability, or completeness of these data. In addition, NW IMT12 and/or other participating agencies shall not be held liable for improper or incorrect use of the data described and/or contained herein. Graphical representations provided by the use of this data does not represent any legal description of the data herein and are provided only as a general representation of the data. No indication/statement of fire containment is given, expressed or implied by this product.

More Information:

<http://inciweb.nwgc.gov>



S. Bushnell
09 01 23
0703 Hours



Incident Name	Acres	Effective Date Time
Brice Creek	583	9/8/2023 21:46:00
Dinner	304	9/2/2023 14:30:00
Grizzly	109	9/8/2023 21:46:00

